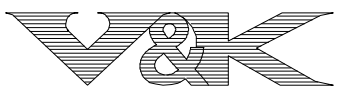
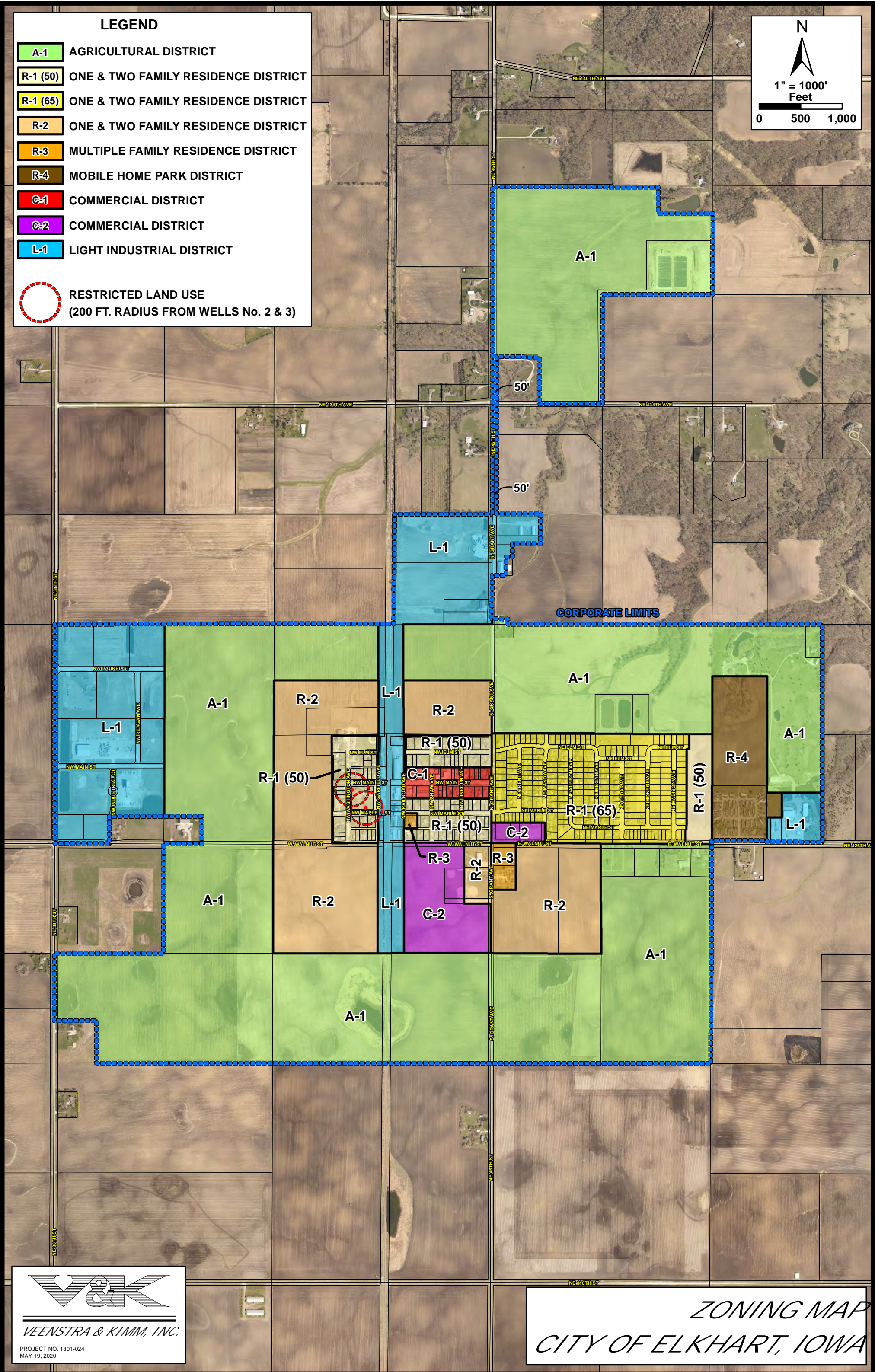
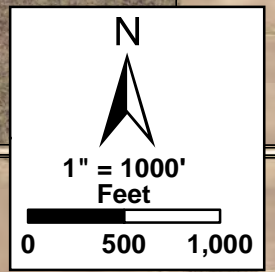


LEGEND

- A-1** AGRICULTURAL DISTRICT
- R-1 (50)** ONE & TWO FAMILY RESIDENCE DISTRICT
- R-1 (65)** ONE & TWO FAMILY RESIDENCE DISTRICT
- R-2** ONE & TWO FAMILY RESIDENCE DISTRICT
- R-3** MULTIPLE FAMILY RESIDENCE DISTRICT
- R-4** MOBILE HOME PARK DISTRICT
- C-1** COMMERCIAL DISTRICT
- C-2** COMMERCIAL DISTRICT
- L-1** LIGHT INDUSTRIAL DISTRICT
- RESTRICTED LAND USE**
(200 FT. RADIUS FROM WELLS No. 2 & 3)



VEENSTRA & KIMM, INC.
PROJECT NO. 1801-024
MAY 19, 2020

*ZONING MAP
CITY OF ELKHART, IOWA*