



Mallorca – Hiking week

Relaxation between sun, sea, mountains, culture

April 03 – April 08, 2022

Exclusive hiking days organized by GALERIA 19 MALLORCA NORTE and SPORTPARK AARE-RHEIN led by the certified hiking guides Elke or Isabel.

5 days starting at GALERIA 19 MALLORCA NORTE, Playa de Muro

Important information about the program

- ❖ Walking hours are hiking hours (no kilometer data)
- ❖ On the 1st hiking day: introduction to the hiking days and presentation
- ❖ Possible changes and the order of the tours are reserved for organizational reasons (e.g. weather conditions, etc.)

Demands on the guest

- ❖ A daypack and a drinking bottle (for picnics and personal water needs during the hikes) are part of the basic equipment.
- ❖ For the hikes we need ankle-high hiking shoes with tread soles (the paths can be stony).
- ❖ Clothing adapted to the weather and the route, rainwear, sunscreen, sun hat; optional hiking sticks.
- ❖ Normal fitness with surefootedness is required. The focus is on the experience and enjoyment of nature and the landscape.



Avenida s'Albufera 19, ES-07458 Playa de Muro
info@galeria19.com / +34 639 362 341
galeria19norte.com



Hike across the peninsula of Alcudia


Talaia d'Alcúdia



	Sunday, 3rd April, 2022
	09:00 hrs
	Galería 19 Mallorca Norte, Playa de Muro
	Bus transfer to Alcúdia
	Guided hike with Elke or Isabel
	Ascent approx. 500 m in height / descent approx. 500 m in height
	We always keep an eye on the old lighthouse on the peninsula. The effort of the climb is rewarded with a breathtaking view over the bay of Alcúdia and Pollensa. The ascent of the 444 m a.s.l. high Talaia d'Alcúdia is the goal of this very varied tour with different panoramic views.
	Today's hike takes us along the coast of Alcanada. Off the tourist tracks, a path that was only opened a few years ago leads through an untouched landscape.
	Walking time about 4,5 hours






Peninsula of Alcúdia



Breathtaking views

High above Valldemossa – in the footsteps of Archduke Salvator



	Monday, 4th April, 2022
	08:30 hrs
	Galería 19 Mallorca Norte, Playa de Muro
	Bus transfer to Valldemossa
	Guided hike with Elke or Isabel
	Ascent approx. 450 m in height / descent approx. 450 m in height
	We hike eastwards from Valldemossa. After some minutes, it goes uphill. On the Camí de s'Arxiduc - the "Archduke's bridle path", high above the sea, we have a spectacular view of the whole island.
	Thanks to the network of paths laid out by the Austrian Archduke Ludwig Salvator in the 19th century with vantage spots in exactly the right places, Valldemossa offers several tour options through the charming mountainous region. The tour shows us picturesque views of the west and north coast. Afterwards we have some free time to stroll through the small streets of the village of Valldemossa.
	Walking time about 4,5 hours



High above Deià



The Archduke's bridle path



Stone cairns

Around the Tossals Verds



	Tuesday, 5th April, 2022
	09:00 hrs
	Galería 19 Mallorca Norte, Playa de Muro
	Bus transfer to Cúber reservoir
	Guided hike with Elke or Isabel
	Ascent approx. 450 m in height / descent approx. 450 m in height
	Today's very varied tour begins at the Cúber lake and leads around the Tossals Verds massif. Deep in the Majorcan mountains we find centuries-old paths and secluded mountain fincas.
	We can only imagine what difficulties people had to face in earlier centuries in these areas to ensure their survival, because here one thing predominates above all: loneliness.
	Typical Majorcan picnic, offered by the organizer
	Walking time about 4 hours



Cúber reservoir




Towards Refugi Tossals Verds

The old pilgrimage route Binibona – Lluc



	Thursday, 7th April, 2022
	09:00 hrs
	Galería 19 Mallorca Norte, Playa de Muro
	Bus transfer to Binibona
	Guided hike with Elke or Isabel
	Ascent approx. 600 m in height / descent approx. 300 m in height
	It goes steadily uphill through holm oak forests and over stony paths. After a break in the lonely high valley of Finca Ses Figueroles, we can then tackle the second ascent.
	Surrounded by mountains, it is easy to forget that we are on an island. The pilgrimage site of Lluc seems only a stone's throw away from the Coll de Sa Batalla.
	Walking time about 3,5 hours



Monastery of Lluc



Uphill on beautiful paths

Hike in Cala Tuent



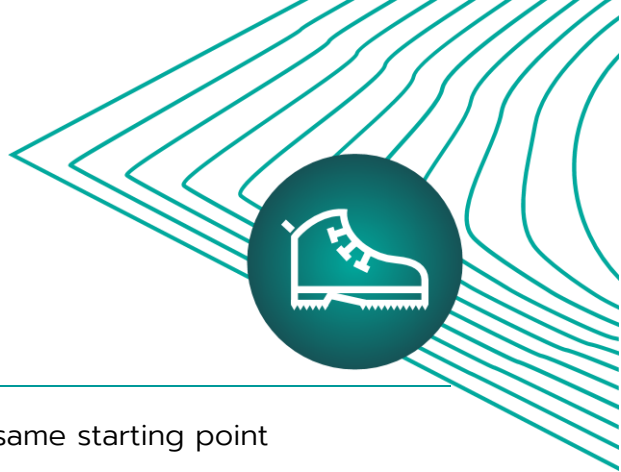
	Friday, 8th April, 2022
	09:00 hrs
	Galería 19 Mallorca Norte, Playa de Muro
	Bus transfer to Cala Tuent
	Guided hike with Elke or Isabel
	Ascent approx. 300 m in height / descent approx. 500 m in height
	The path of the coastal watchtowers leads through the valley of Bàlitx, with its thousand-year-old twisted olive trees and its elegant country houses. The area reminds us of the former pirates, smugglers and the hard country life. The second part of the route takes us on the path from Sa Costera across the cliffs of Tuent to the Bay of Tuent.
	Mirador de Ses Barques – Balitx - Cala Tuent; return by ship to Puerto Sóller (depending on the weather conditions).
	Typical Majorcan lunch in Cala Tuent - offered by the organizer.
	Walking time about 4,5 hours










High above Cala Tuent




Enchanted paths






Services

	The hikes always start and end (bus) at the same starting point
	Bus transfers to the starting point and back are included
	Led hikes with the licensed hiking guides Elke or Isabel
	Hiking shirt
	Drinking bottle 0,75l
	1x typical Majorcan picnic and 1x lunch included
	Groups up to 16 persons




Prices

	5 hiking days from Playa de Muro	€ 440,-
---	----------------------------------	---------

Registration & Questions

	galeria19norte.com sportpark-aare-rhein.ch
	info@galeria19norte.com info@sportpark-aare-rhein.ch
	+34 639 362 341 +41 78 974 35 46

Your guides

		
	Elke Lässer	Isabel Reynes