



# The Maine we love.

For everyone, forever.

It's only through donations that we can care for Bald Pate.

Please support Loon Echo Land Trust today.

[lelt.org/donate](http://lelt.org/donate) or Venmo @loonecholandtrust

# Bald Pate Mountain

Bridgton & Sebago | 486 acres

## Use Guidelines

- Carry out what you bring in
- Foot traffic only
- Keep dogs on leash and carry out pet waste
- Avoid stepping on fragile soils at the summit
- Respect wildlife
- No fires, no camping
- Commercial and group use by permission only
- Hunting is allowed, wear blaze orange in season
- ATV on designated trail only



## The Trails

**Bob Chase Scenic Loop: 0.9 mi** Blue trail markers. Moderate slopes with some steep sections.

**Foster Pond Lookout Trail: 0.8 mi** Red trail markers. Gentle slopes with some steeper sections.

**Moose Trail: 1.0 mi** Yellow trail markers. 500' elevation gain. Shared XC ski and (portion of) ATV trail.

**Micah Trail: 0.4 mi** White trail markers. Gentle slope to intersection.

**Pate Trail: 0.2 mi** Green trail markers. Steep, use caution.

**South Face Loop Trail: 1.4 mi** Orange trail markers. Steeper and longer loop.

**Town Farm Brook Trail: 2.0 mi** Purple trail markers. Connects to LEA's Holt Pond Preserve.

**Groomed XC Ski Trails:** A fee is required to access the groomed cross country ski trails, payable at Five Fields Farm.

## About Loon Echo Land Trust (LELT)

LELT is an accredited, non-profit land trust. The organization was formed in 1987 to protect the land and natural resources of the northern Sebago Lake region of Maine. Today, LELT protects over 8,500 acres of land and manages over 32 miles of trails in Bridgton, Casco, Denmark, Harrison, Naples, Raymond, and Sebago.

## About Bald Pate Mountain

Local residents worked with LELT to protect Bald Pate Mountain when a television tower was planned for the summit. After an outpouring of community support, 450 acres of land was purchased from the SD Warren Company. Since then, additional land has been purchased or donated to LELT to expand the preserve to 486 acres.

Bald Pate Mountain preserve features scenic views, a young forest returning from past timber harvests and ice storm damage, a unique pitch pine habitat with fragile soils at the summit, and is a haven for wildlife including moose, deer, and bear.

**Trailheads:** The main parking area for the Bob Chase Loop trailhead is located off of Rt 107 in South Bridgton. 0.4 miles from Five Fields Farm headed south on 107. There is a small parking area located on Moose Pond Cove Rd for the Micah trailhead.



THIS LAND IS OWNED & MANAGED BY  
**LOON ECHO LAND TRUST**

8 Depot Street, Suite 4 • Bridgton, Maine 04009  
(207) 647-4352 | [info@lelt.org](mailto:info@lelt.org) | [www.lelt.org](http://www.lelt.org)



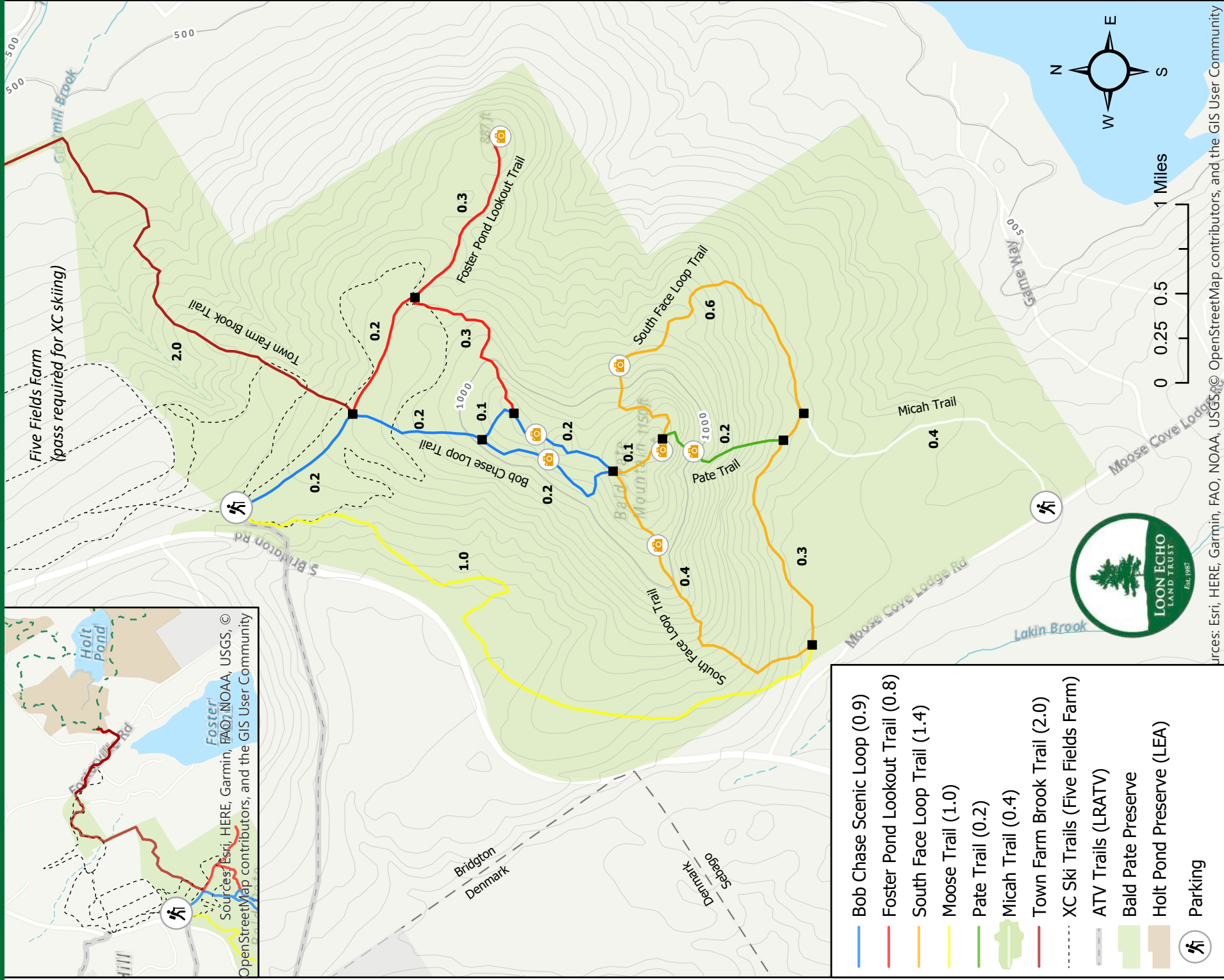
Photo (front) by Jerry Monkman // [ecophotography.com](http://ecophotography.com)













# LOON ECHO LAND TRUST

# Bald Pate Mountain Trail Map



Sources: Esri, HERE, Garmin, FAO, NOAA, USGS, © OpenStreetMap contributors, and the GIS User Community



-  Bob Chase Scenic Loop (0.9)
-  Foster Pond Lookout Trail (0.8)
-  South Face Loop Trail (1.4)
-  Moose Trail (1.0)
-  Pate Trail (0.2)
-  Micah Trail (0.4)
-  Town Farm Brook Trail (2.0)
-  XC Ski Trails (Five Fields Farm)
-  ATV Trails (LRATV)
-  Bald Pate Preserve
-  Holt Pond Preserve (LEA)
-  Parking

Sources: Esri, HERE, Garmin, FAO, NOAA, USGS, © OpenStreetMap contributors, and the GIS User Community

Download the Avenza App and search 'LELT' for a free Bald Pate Mountain trail map with GPS location tracking.