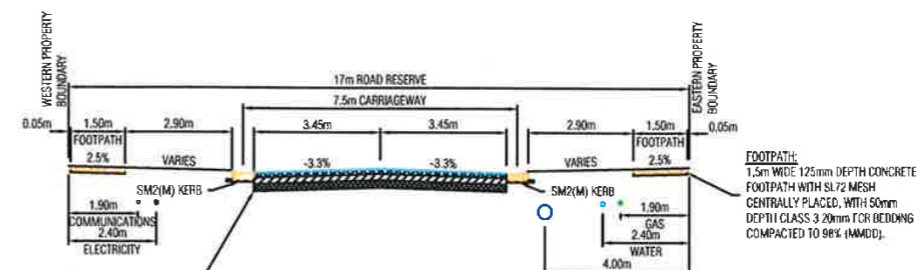




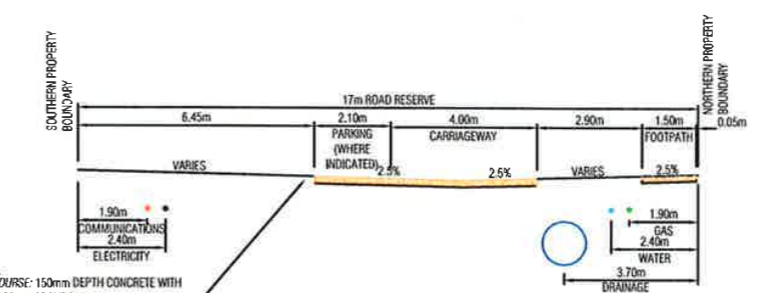
EARTHWORKS LAYOUT PLAN

**FITZGERALD ROAD PAVEMENT (200mm DEPTH):**  
 WEARING COURSE: 30mm DEPTH ASPHALT TYPE N WITH PRIMER  
 BASE: 120mm DEPTH 20mm CLASS 2 FCR, COMPACTED TO 98% (MMGD)  
 SUB-BASE: 170mm DEPTH 20mm OR 40mm CLASS 3 FCR, COMPACTED TO 98% (MMGD)  
 SUB-GRADE: 200mm DEPTH 3% (BY MASS) LIME STABILISED



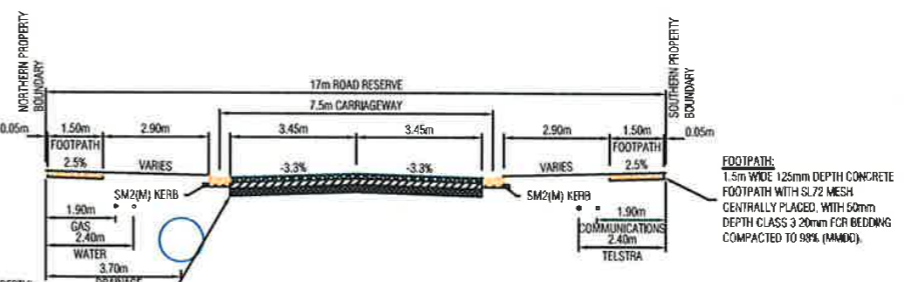
FITZGERALD ROAD TYPICAL ROAD CROSS SECTION

**DAISY STREET PAVEMENT (200mm DEPTH):**  
 WEARING COURSE: 150mm DEPTH CONCRETE WITH SL82 MESH 50mm ABOVE BOTTOM OF 32MPa CONCRETE USING PAVING CHAIRS  
 SUB-BASE: 50mm DEPTH CLASS 3 20mm FCR, COMPACTED TO 98% (MMGD)

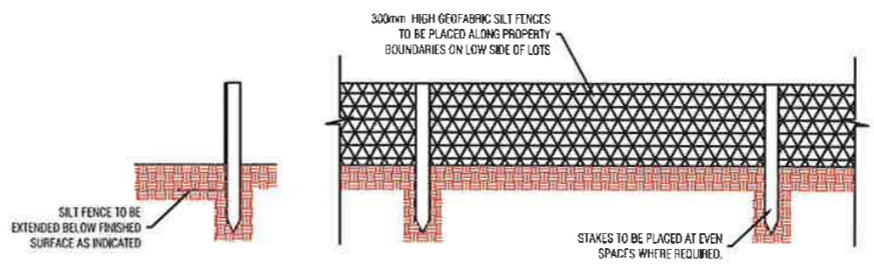


DAISY STREET LOCAL ACCESS TYPICAL ROAD CROSS SECTION

**DAISY STREET PAVEMENT (200mm DEPTH):**  
 WEARING COURSE: 30mm DEPTH ASPHALT TYPE N WITH PRIMER  
 BASE: 120mm DEPTH 20mm CLASS 2 FCR, COMPACTED TO 98% (MMGD)  
 SUB-BASE: 170mm DEPTH 20mm OR 40mm CLASS 3 FCR, COMPACTED TO 96% (MMGD)  
 SUB-GRADE: 200mm DEPTH 3% (BY MASS) LIME STABILISED

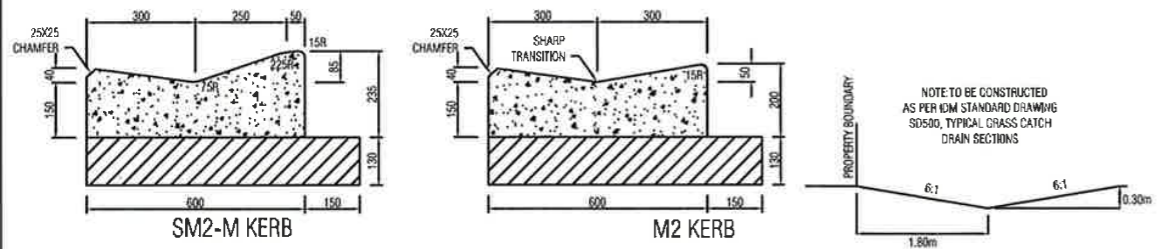


DAISY STREET TYPICAL ROAD CROSS SECTION



SILT FENCE DETAIL

LEGEND	
—	TITLE BOUNDARY
- - -	STAGE BOUNDARY
~	SURFACE CONTOUR
▬	PROPOSED CUT
▨	PROPOSED FILL (0-300mm DEPTH)
▩	PROPOSED CONTROLLED FILL (>300mm DEPTH)
—	PROPOSED CATCH DRAIN
—	LOT GRADE
FS180.515	FINISHED LOT LEVEL
ES180.515	EXISTING LOT LEVEL



NOTE: BEDDING TO BE 150mm COMPACTED DEPTH CLASS 3 FCR

KERB DETAILS

CATCH DRAIN DETAIL

PLANNING AND ENVIRONMENT ACT  
 GREATER BENDIGO PLANNING SCHEME  
 PLAN REFERRED TO IN PLANNING PERMIT  
 No: DS1546/2012  
 L. G. ...  
 For and on behalf of the City of Greater Bendigo  
 Date: 8/12/2016

CITY OF GREATER BENDIGO  
 ENGINEERING PLANS  
 - 7 DEC 2016  
 APPROVED  
 Signed: [Signature]

- General Notes**
- SEE PLAN OF SUBDIVISION FOR TITLE AND EASEMENT DETAIL S.
  - EARTHWORKS ARE TO BE IN ACCORDANCE WITH AS 3798-2007 GUIDELINES ON EARTHWORKS FOR COMMERCIAL AND RESIDENTIAL DEVELOPMENTS. CONTROLLED FILL IS TO BE PROVIDED AND DOCUMENTED AS INDICATED ON PLANS IN ACCORDANCE WITH TESTING REQUIREMENTS AND FREQUENCY GIVEN IN AS 3798-2007 GUIDELINES ON EARTHWORKS FOR COMMERCIAL AND RESIDENTIAL DEVELOPMENTS.
  - A COPY OF ALL TEST RESULTS & REPORTS IS TO BE GIVEN TO THE SUPERINTENDENT.
  - SILT FENCES ARE TO BE PROVIDED ALONG THE LOW SIDE OF ALL PROPERTY BOUNDARIES.
  - CONTRACTOR IS TO ENSURE THAT ALL PRACTICAL MEASURES ARE TAKEN TO MINIMISE EROSION DAMAGE FOR THE DURATION OF CONSTRUCTION.
  - 100mm DEPTH MATERIAL TO BE STRIPPED & STOCKPILED FROM ENTIRE SITE PRIOR TO COMMENCEMENT OF CONSTRUCTION.
  - 100mm DEPTH TOPSOIL TO BE PLACED AND LIGHTLY COMPACTED ON ALL LOTS.
  - 100mm DEPTH SEEDED TOPSOIL TO BE PLACED ON ALL NATURE STRIPS AND LIGHTLY COMPACTED.

**SAFETY FIRST**  
 SAFETY STARTS WITH YOU

Rev	Amendment	Initials	Date
J			
I			
H			
G			
F			
E			
D			
C			
B	EARTHWORKS MODEL CHANGED		28/11/16
A	ISSUED FOR CONSTRUCTION	SH	16/09/16



150 Lytleton Terrace, Bendigo  
 Post Office Box 1044  
 Bendigo Victoria 3552  
 T: 03 5444 3559 F: 03 5322 5995

Project  
**VIEWPOINT RESIDENTIAL SUBDIVISION PRECINCT C3**  
 Huntly

Authority  
 Bendigo City Council (03) 5434 6000

Drawing Title  
**EARTHWORKS LAYOUT PLAN AND ROAD DETAILS**

Status  
**APPROVED**  
 ISSUED FOR CONSTRUCTION

Designer  
 S.HOOPER

Checker  
 T.O.L. DAKER

Scale (A1): 1:500  
 Scale (A3): 1:1000

Sheet Number  
 2 of 7

Drawing Number  
 HUC3-CD-002