

# LDN ADVISORY

## THE ILE DOTUN PILOT CASE

### The project :

A Land Degradation Neutrality transformative project including ecosystems restoration, productive development and sustainable landscape management in the Imeko and Aworo Forest & Game Reserves, Ogun State (108,000 hectares)

### The name:

The name "Ile Dotun" was suggested by the local communities settled in Imeko and Aworo when we met for the first time back in September 2016, in meetings arranged by the Governor and chaired by the Ogun State forest department. It means « Land Revival ».

### The Business Model:

- › 33% of the total area will be dedicated to community farming, with a land tenure clarity that was unclear until now.
- › 33% of the total area will be restored in natural forest and savannah ecosystems
- › 33% allocated to external (agroforestry) investors acting as both direct planters and off-takers Improvement of road and (renewable) energy access conditions, primary schools and basic health care services and the provision of technical and financial support to develop sustainable farming systems (based on limited open field crops, greenhouses to secure and develop their fresh vegetable production as a cash crop, agroforestry-based cash crops)

### A 250 Meuros project:


- 65 Meuros for the economic and social infrastructures
- 65 Meuros for the natural ecosystem restoration
- 120 Meuros for the community farming micro-finances



# LDN ADVISORY

# THE ILE DOTUN LAND USE PLAN

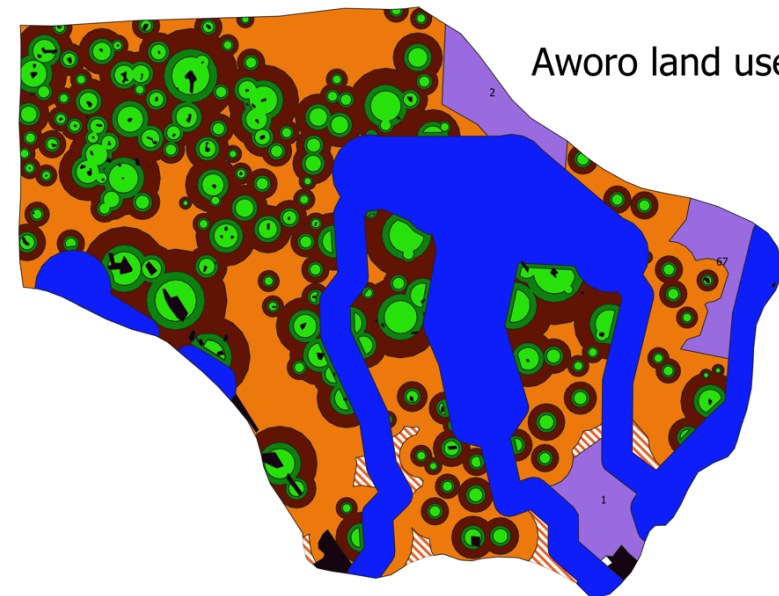
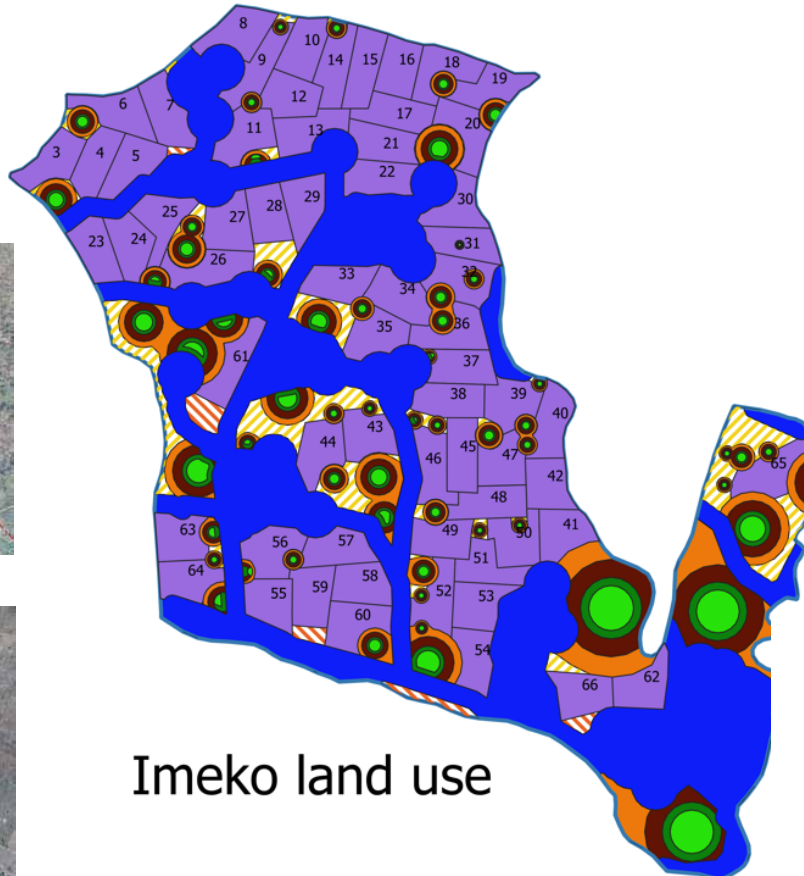
In 2018, a task force of external consultants and OS civil servants has performed the necessary soils characterization and SIG analysis to issue for the 2 reserves the optimum land use plan:



Land Use pattern 1



Land Use pattern 2



Land Use pattern 3



Land Use pattern 4

