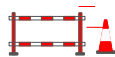


KEY

01



02



04



06



08



10



12



14



16

01A

Advanced Warning
ROAD CLOSED
HERE ON 00/00/00
FOR XX DAYS
FROM 00.00
TO 00.00



03



05



07



09



11



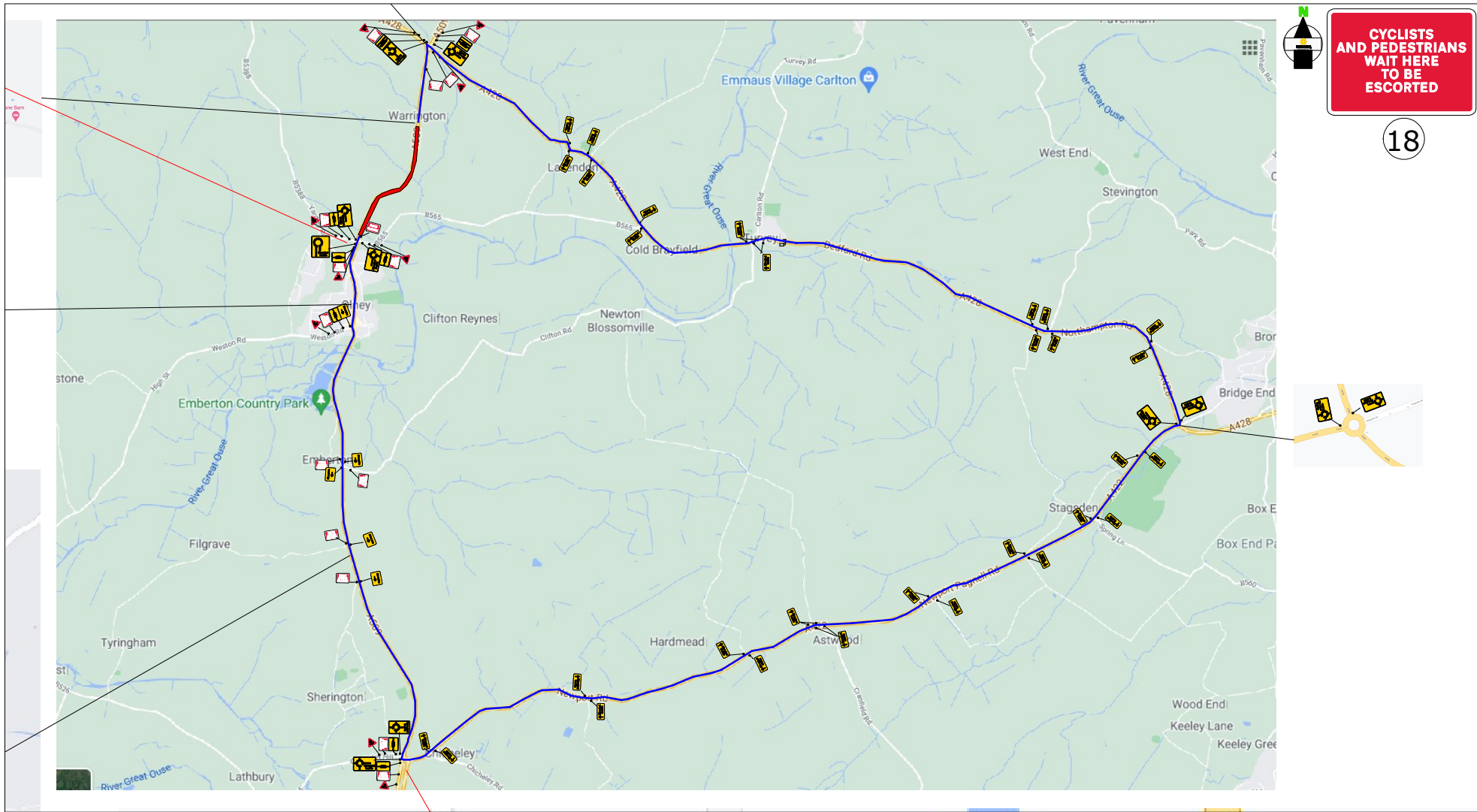
13



15



17



CYCLISTS AND PEDESTRIANS WAIT HERE TO BE ESCORTED


18

A509 CLOSED NO THROUGH ROUTE TO OLNEY FOLLOW DIVERSION

S1

BUSINESS OPEN OSIER WAY ACCESS ONLY

S2



13 CLOCKWISE ROUTE

13 ANTI-CLOCKWISE ROUTE

ROAD CLOSURE LENGTH 1850 meters

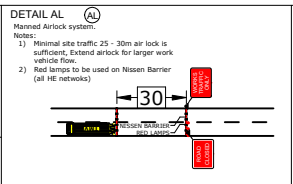
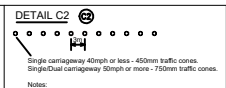
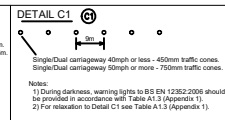

ROAD CLOSURE WIDTH 6 meters



Contract No	140-S003941
Date	27/07/2021
Drawn by	R McB
Approved By	xxxxxxxxxx
Purpose of works	civil works
Version Number	000
Amended By	xxxxxxxxxx
Amendment Date	xx/xx/xxxx
Sheet No	1 OF 3

Client:	SMITH CONSTRUCTION
Site Location / Drawing Title	A509 ROAD CLOSED NORTH OF OLNEY ON WARRINGTON ROAD
Scale	NOT TO SCALE
OS Licence No	000000000000

Note
 1. All equipment shall be approved and shall comply with the Department Of Transport specification MCE0111. This drawing does not show the normal road works signage that will be required as per Chapter 8.
 2. All signs to be in accordance with TSGRD 2002 and to minimum class retroreflective.
 3. Minimum height of lettering to be 60mm and sign boards to be 1000mm (750mm where appropriate).



THIS DOCUMENT IS UNCONTROLLED WHEN PRINTED
 The electronic version of this document is the approved and most current. Any printed version is uncontrolled and may not be current.

SUNBELT RENTALS
 Sunbelt Rentals UK (Traffic Management)
 Kemble Airfield Enterprise Park, Cirencester Road,
 Kemble GL7 5BQ
 Telephone: 0370 050 0792