

# LICENSING MODEL for GEODI and MOBIDI

“

Our licensing model is designed to meet  
end-user and software developers  
requirements.

The licensing model also covers projects  
with few users and basic needs to  
thousands of users and many advanced  
features.

”



# Licensing Criterias for GEODI

## Licensing and factors affecting prices

- On-Premise or lease
- Number of concurrent users
- Number of Documents
- Add-ons
- Training&Support
- Possible Integration and Services



# Owner Model

	On Premise	Lease	Cloud(SaaS)
Owner of Hardware	User*	User*	DECE
License Validity	20% (after 1 year)	Included	Included
Training and Support	Extra	Extra	Self-service
Number of users	1 or Min 10	Min 10	Min 10
Data	User Environment	User Environment	Dropbox
Other			
	Licenses are purchased once. The content and servers should be provided by user.	Licenses are leased annually. The content and servers should be provided by user.	Licenses are leased annually. The content stored on cloud servers provided by DECE.

- For hardware requirements, please visit [www.dece.com.tr/en/faq](http://www.dece.com.tr/en/faq).



# Numbers of Users

GEODI and MOBIDI are licensed for a minimum of 10 users.

A single user version of GEODI is also available for individual use.

User count means concurrent user. So 2 to 5 times more actual user practically utilize the system.

A user can have multiple sessions (like work-home-mobile) but cannot use them at the same time.

Please call us if you need more than 100 or unlimited users.



# GEODI Number of documents

Default GEODI is document limit is 5M document. It can be increased in 5M steps according to user's requirements. Add 10% to total price for each 5M document.

For municipalities and public institutions, an average of 3-20M documents will be enough. For a typical SME, a 5M document is sufficient.




How do we calculate document count?

- Each document , Word, Excel, PDF ..., counted as 1.
- Each CAD document or Raster file 1 document
- Every 100 database records counted as 1 document
- Every 5 social media messages counted as 1 document




# GEODI Modules


**GEODI haas modules.  
GEODI Standard is the basic module.**



OCR, CAD-GIS Viewer and  
GEODI Pro is the most needed  
modules.



Please do not show all features  
of GEODI to a customer.  
Focusing on the user's essential  
needs will be more successful.




## Training and Support


1 or 2 years support  
agreements are suggested  
for organizations.



# Integration and Project



GEODI comes ready to connect to many different resources. Please check potential customers need and choose modules accordingly..



Extra work is required for integration to complex databases, web services or some other software.



Software integration should be analyzed in detail. Please check online API documentation and Engine documents.



The GEODI API is open and documented. To use this API, you need the GEODI Developer License.



## Frequently asked Questions

plase visit [www.dece.com.tr/en/faq](http://www.dece.com.tr/en/faq).





**DECE Software Inc.**

[www.dece.com.tr](http://www.dece.com.tr)

[info@dece.com.tr](mailto:info@dece.com.tr)

+90 312 988 11 33

Tepe Prime Business Center

A-Blok 74 Dumlupinar Blv. No:266

06800 ANKARA/TURKEY

