

















Burbage Neighbourhood Area

LEGEND

-  H&BBC Biodiversity Improvement Area 2011
-  Sites of high environmental and community significance (2015 inventory)
-  Potential Local Wildlife Sites (pLWS) 2011-2013
-  Candidate Local Wildlife Sites (cLWS) 2011-2013
-  Locations of surviving Ridge & Furrow earthwork
-  Hinckley/Burwell/Earl Shilton/Burbage Green Wedge 2011
-  Priority habitat: Deciduous woodland
-  Priority habitat: Ancient and semi-natural woodland
-  Priority habitat: National inventory of woodland and trees
-  Priority habitat: Floodplain grazing marsh
-  Priority habitat: semi-improved grassland
-  Sites surveyed 2013 (H&B extended habitat survey)
-  Hedges: species-rich of ecological or historical significance
-  Area TPOs
-  Other significant trees: pLWS and cLWS criteria
-  Leicestershire & Rutland Historic Environment Records (HER)
- Views of historic centre of Burbage from southeast

